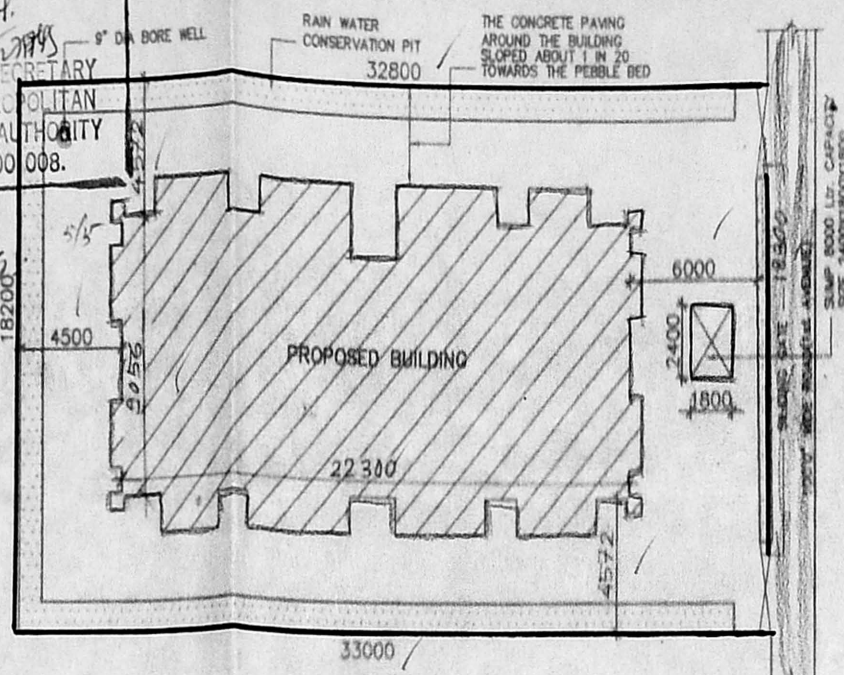


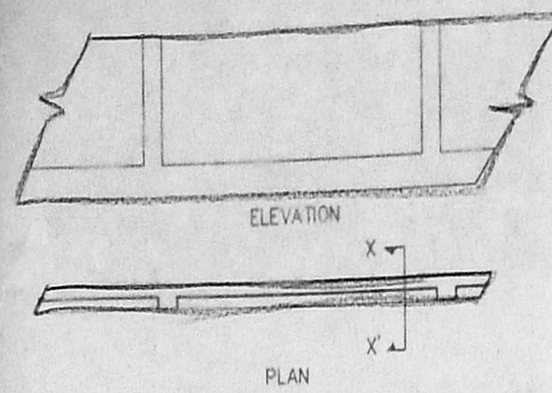
FRONT ELEVATION

SECTION A-A

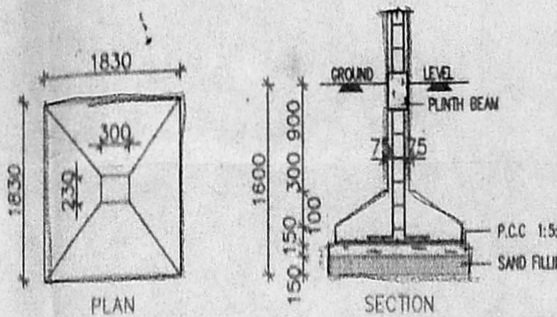
3/26454/198/99
 Planning Permit No.
APPROVED
 SUBJECT TO THE CONDITIONS IN
 THIS OFFICE LETTER.
 01/21302/99 5/99
 FOR MEMBER SECRETARY
 CHENNAI METROPOLITAN
 DEVELOPMENT AUTHORITY
 CHENNAI-600 008.



SITE PLAN
 SCALE (1 : 200)

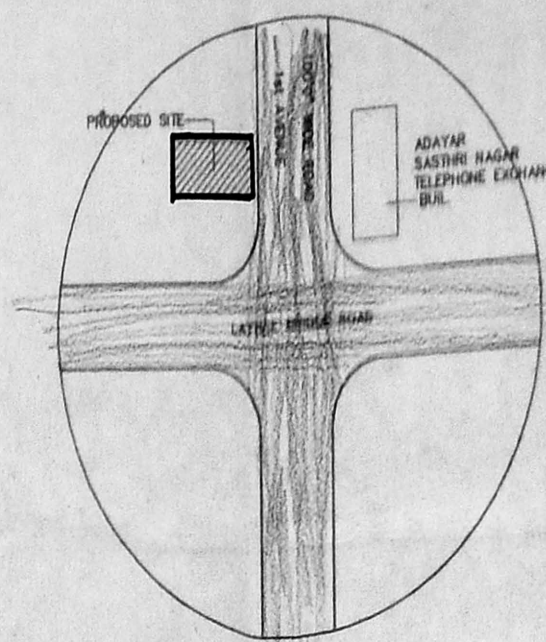


COMPOUND WALL DETAIL
 [SCALE: 1:50]

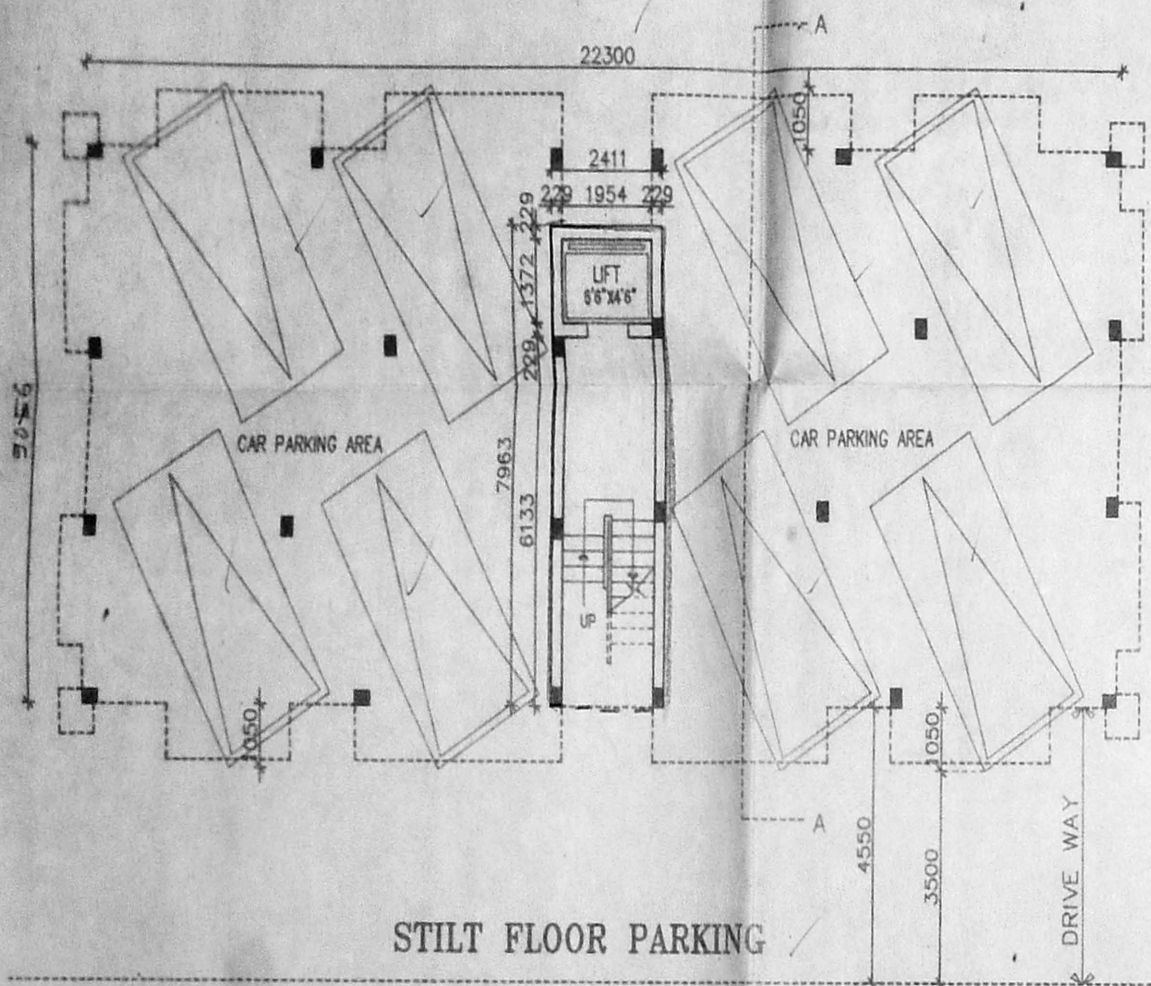


FOUNDATION DETAIL
 [SCALE: 1:50]

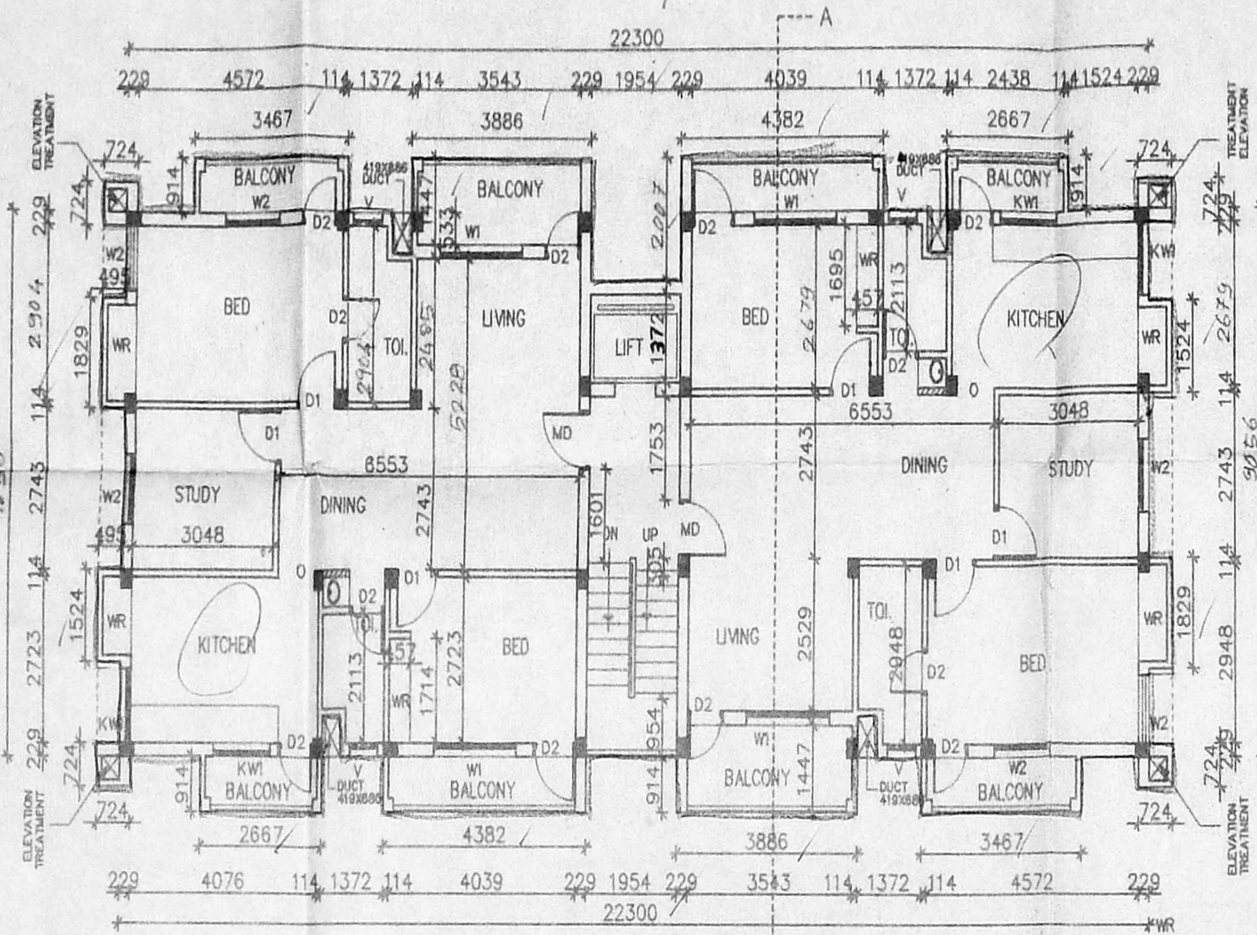
CONSERVATION OF
 RAIN WATER



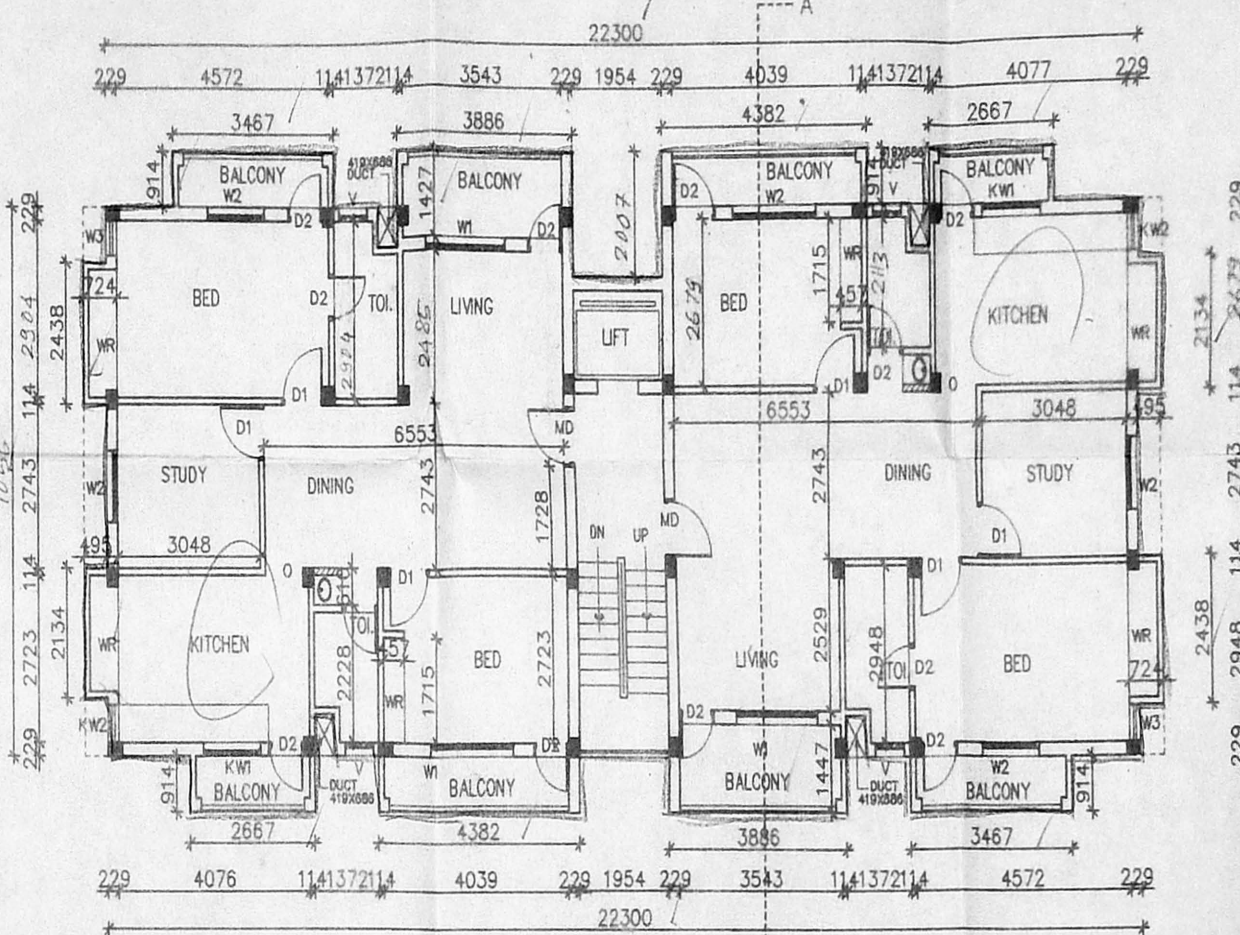
KEY PLAN



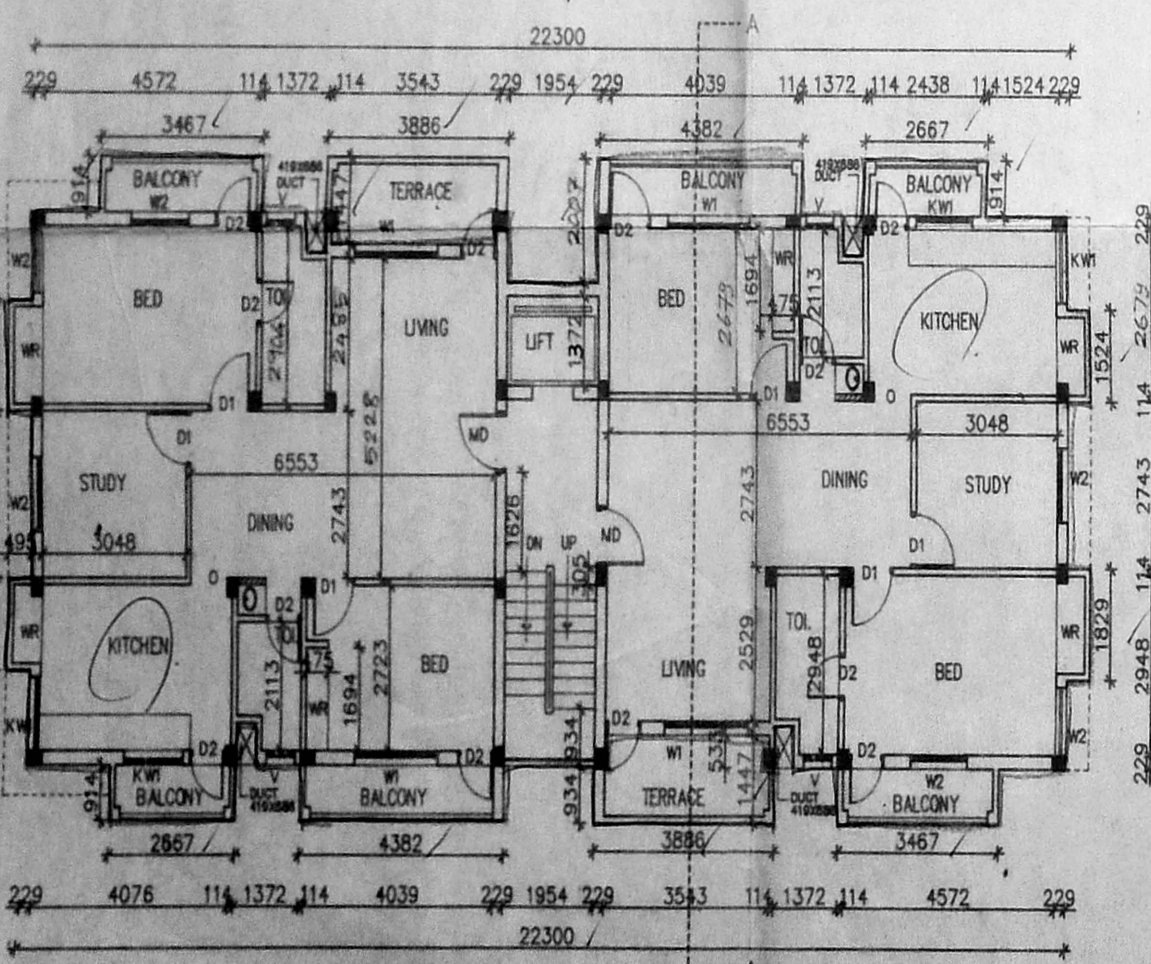
STILT FLOOR PARKING



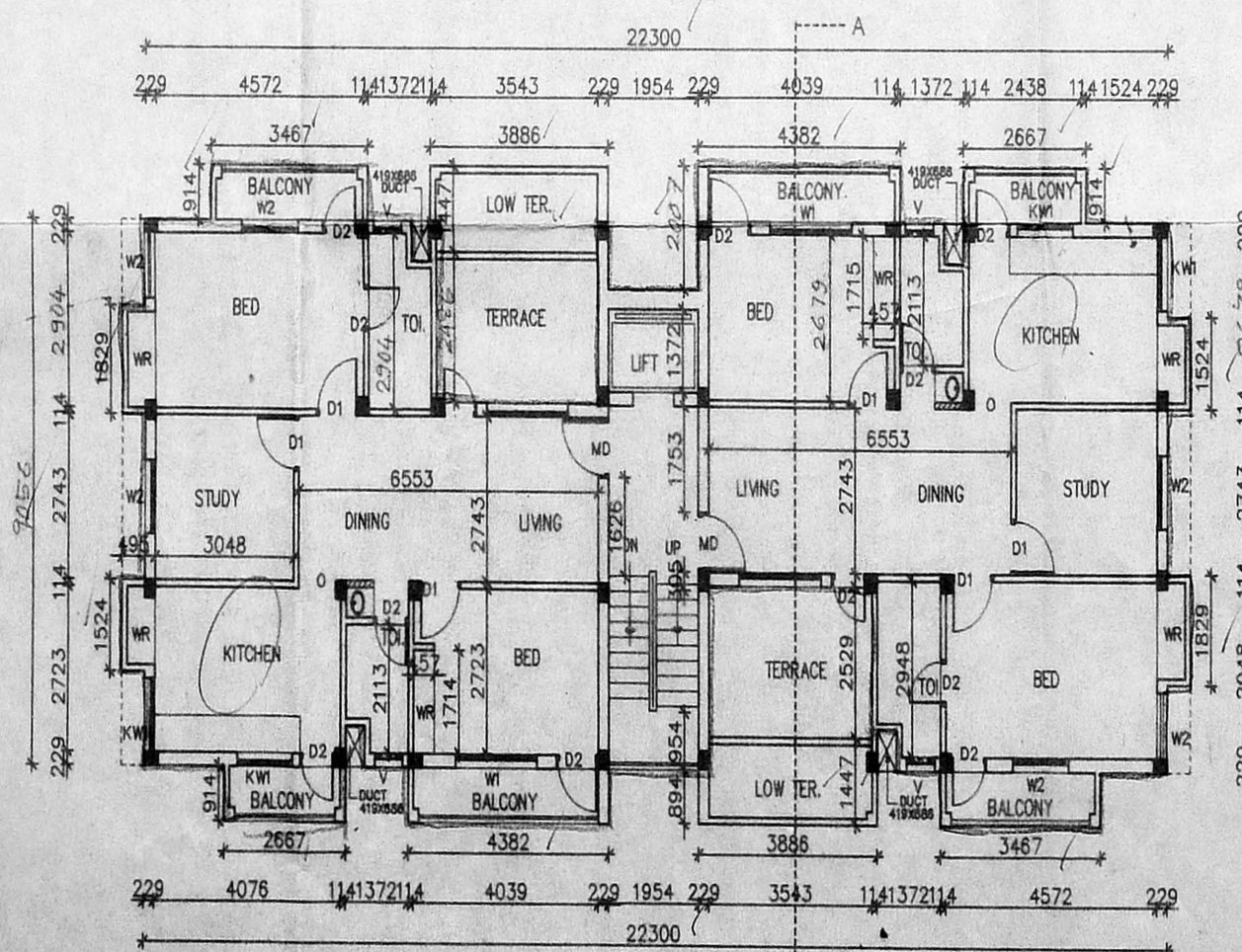
FIRST FLOOR PLAN



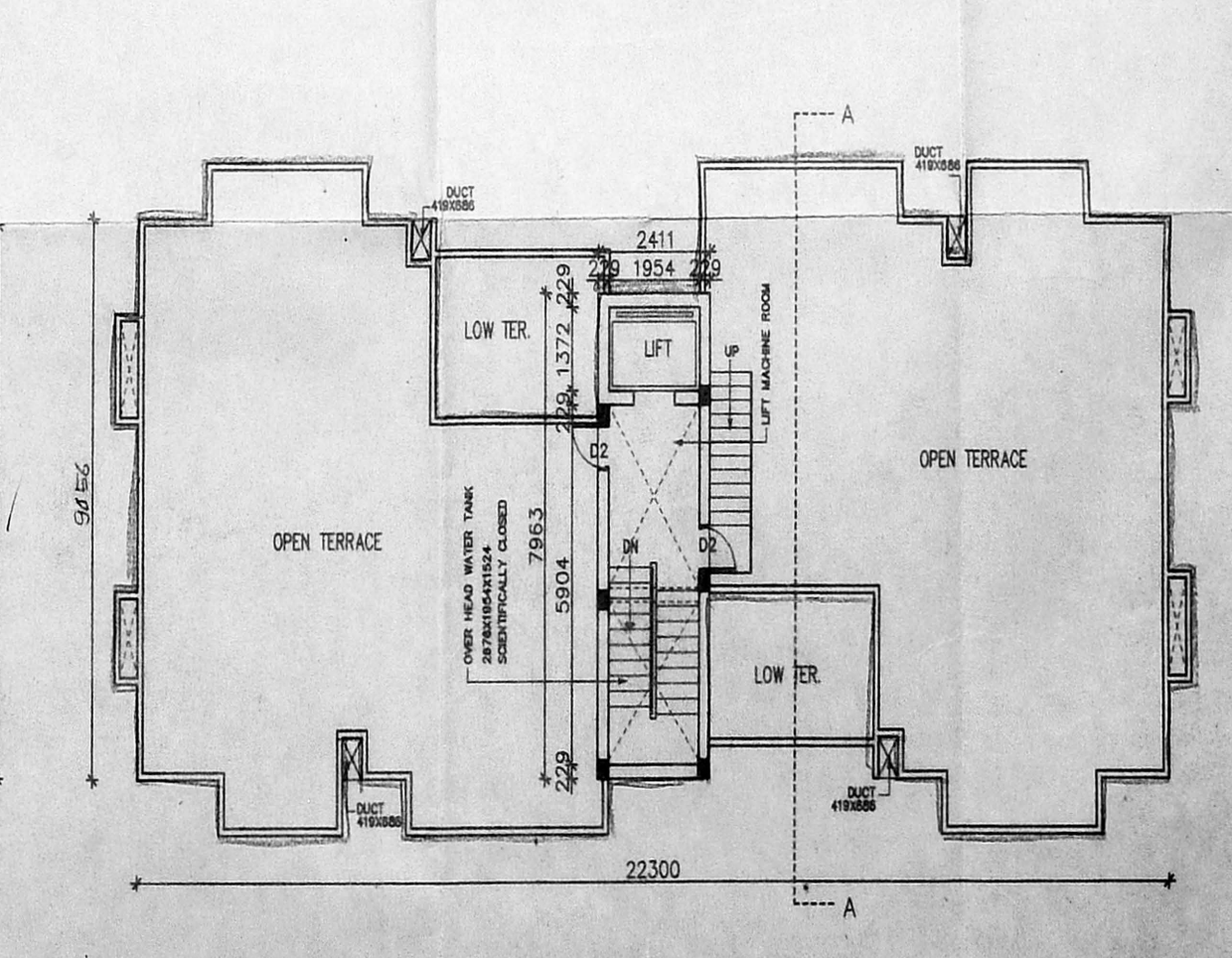
SECOND FLOOR PLAN



THIRD FLOOR PLAN



FOURTH FLOOR PLAN



TERRACE FLOOR PLAN

SCHEDULE OF JOINERY:			
TYPE	DETAIL	WIDTH	HEIGHT
MD	MAIN DOOR	991	2100
D1	-DO-	914	2100
D2	-DO-	782	2100
W1	WOOD GLAZED WINDOW	1828	1378
W2	WOOD GLAZED WINDOW	1828	1378
V	WOOD GLAZED VENTILATOR	910	900
O	P.A. OPEN	217	217

COLOUR INDEX:	
PROPOSED	
ROAD	
BOUNDARY	

AREA STATEMENT		SQ. M
TOTAL SITE EXTENT:		600,500
STILT FLOOR PARKING:		19,20
FIRST FLOOR:		228,309
SECOND FLOOR:		229,515
THIRD FLOOR:		217,063
FOURTH FLOOR PLAN:		197,143
TOTAL BUILTUP AREA:		872,030
GROUND COVERAGE:		38.22%
F.S.I		1.487

PROPOSED RESIDENTIAL BUILDING AT T.S. NO. 4, PLOT NO. S-53, BLOCK NO. 22, DOOR NO. 21, 1ST AVENUE, SASTRI NAGAR, ADAYAR, CHENNAI - 20. OF URUR VILLAGE.

SWA-SAS SCALE : 1 : 100
 DATE : 15/06/98
 DRAWN : R.M.

OWNERS/POWER AGENT SIGNATURE
S. Sankar
S. Jayan

ARCHITECT
W. ANAND
 B.Arch, M.B.E.M., A.I.T.A.
 ARCHITECT & PROJECT CONSULTANT
 Council Reg. No. 01/33/11651
W. ANAND
 Council Reg. No. 03/30/11631
 NO. 42/1, VELACHERY MAIN ROAD,
 GUNDIY, CHENNAI - 600 032
 PH : 235 3070